

Radar	136.125Mhz
Tower	118.900Mhz

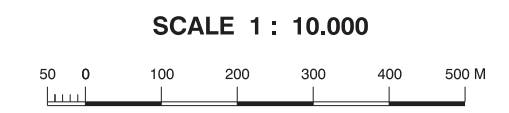
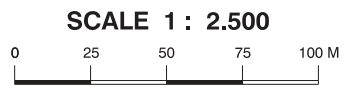
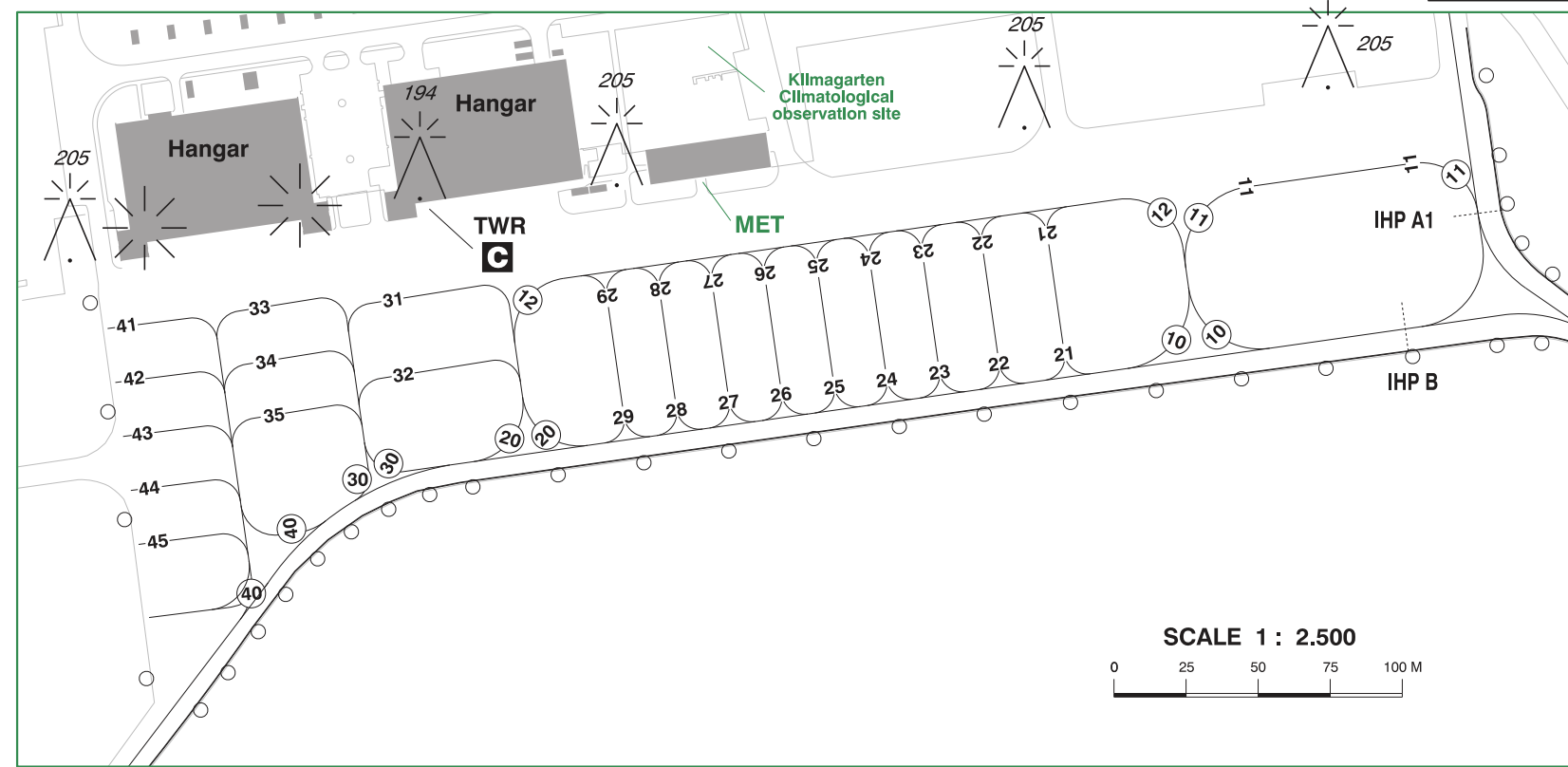
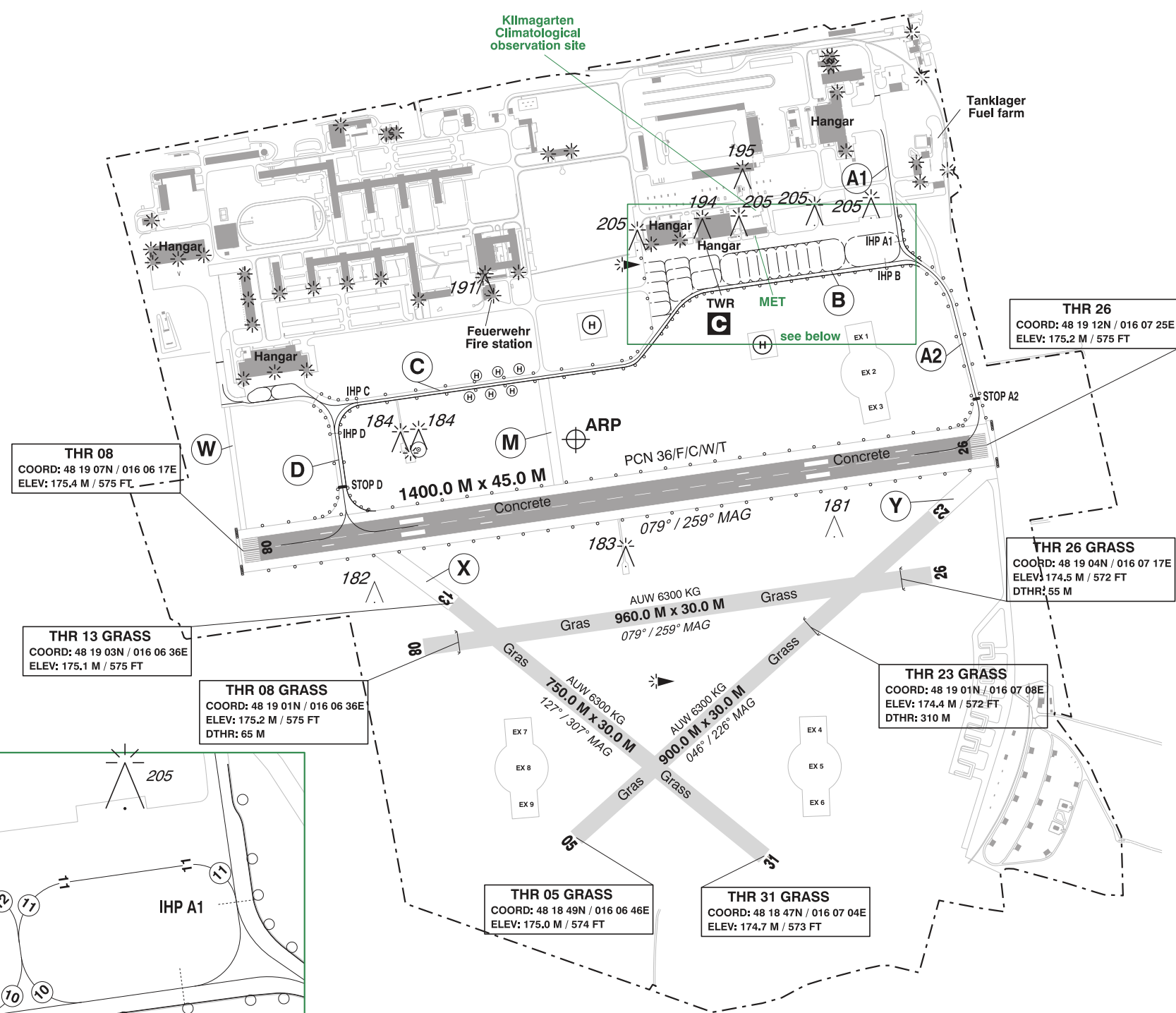
RWY	TWY	TORA (M)	TODA (M)	ASDA (M)
08	D	1150	1150	1150
	M	780	780	780
	X	1130	1130	1130
26	M	580	580	580

HÖHEN IN METERN  
ELEVATIONS IN METRES



PSN	LAT	LONG
THR 26	48 19 11.92N	016 07 25.08E
THR 08	48 19 07.10N	016 06 17.08E
STOP RWY 08/26 TWY A2	48 19 14.78N	016 07 24.28E
STOP RWY 08/26 TWY D	48 19 10.82N	016 06 26.32E

Positions	Wingspan MAX	Length MAX
11	41.00 M	31.00 M
21, 22	20.00 M	16.40 M
23 - 29	15.50 M	16.40 M
31, 32	MAX ROTOR DIAMETER 15.00 M	
33 - 35	MAX ROTOR DIAMETER 11.00 M	
41 - 45	MAX ROTOR DIAMETER 11.00 M	



IHP: Intermediate holding position

FOR ALL INTERSECTION TAKE-OFFS:  
DECLARED DISTANCES ARE MEASURED FROM THE INTERSECTION  
RWY CENTRE LINE WITH TWY CENTRE LINE TO THE END OF THE RWY.

For Flight Simulation and non commercial use only!  
Courtesy of Austro Control GmbH

vacc  
AUSTRIA